

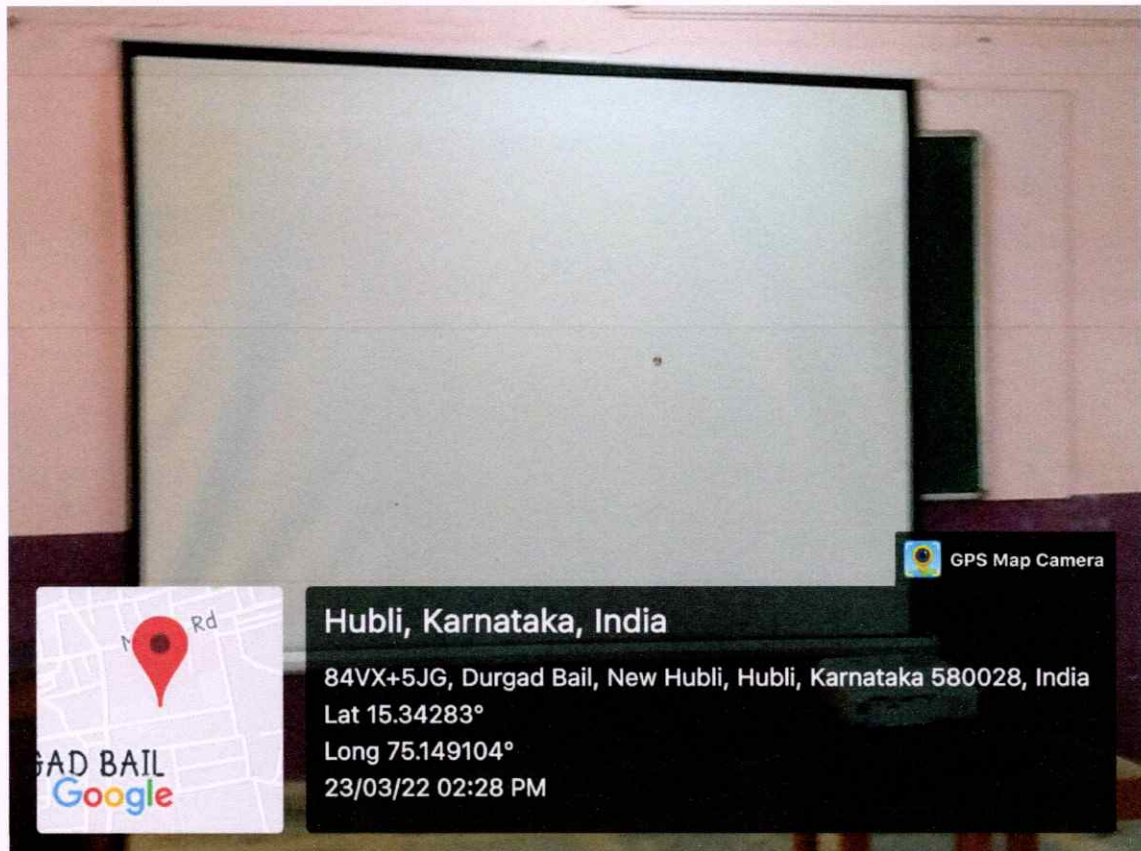
#### 4.1.3 Percentage of classrooms and seminar halls with ICT - enabled facilities such as smart class, LMS, etc (10)

Room number or Name of classrooms/Seminar Hall with LCD / wifi/LAN facilities	Type of ICT facility	Link to geo tagged photos and master time table
CR 15	LCD,WiFi	
CR 16	LCD,WiFi	
CR 17	LCD,WiFi	
CR 18	LCD,WiFi	
CR 19	LCD,WiFi	
CR 20	LCD,WiFi	
CR 21	LCD,WiFi	
CR 22	LCD,WiFi	
CR 23	LCD,WiFi	
COMPUTER LAB(1)	LCD,WiFi	
COMPUTER LAB(2)	LCD,WiFi	
LIBRARY AND INFORMATIVE CENTRE	LCD,WiFi	
SEMINAR HALL	LCD,WiFi	
AUDITORIUM/SABABHAVAN	LCD,WiFi	



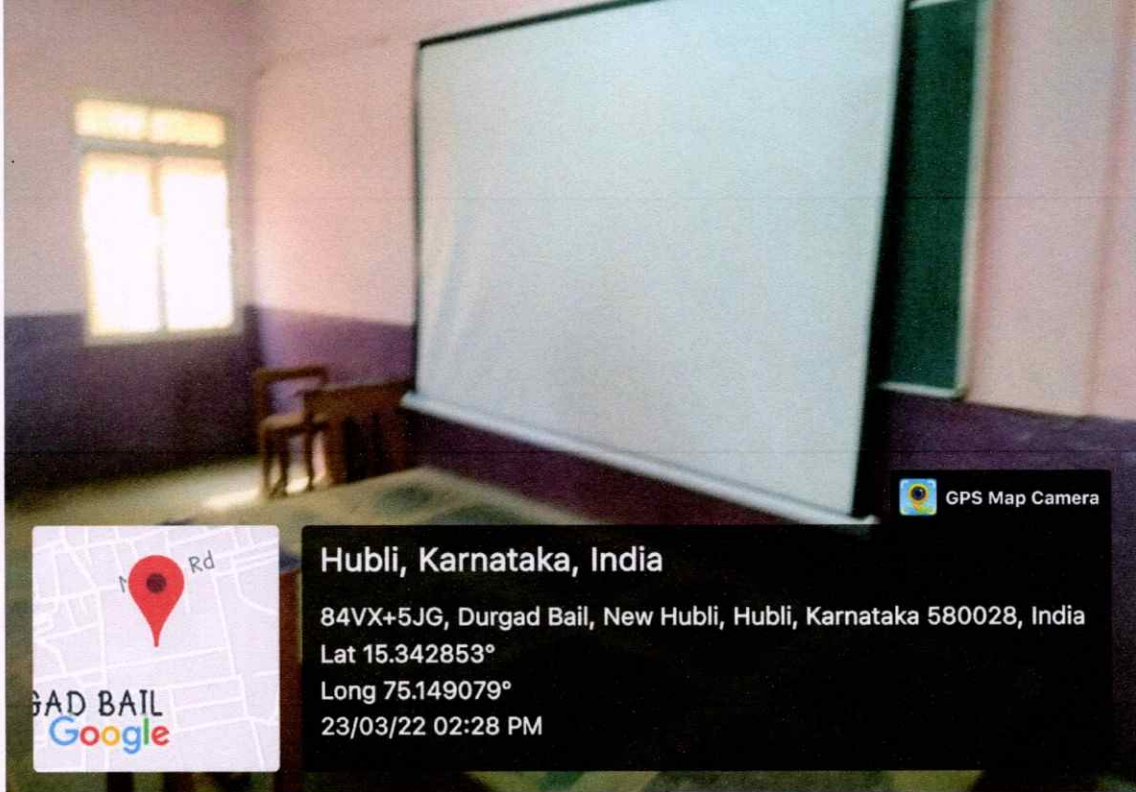


CLASS ROOM NUMBER – 15

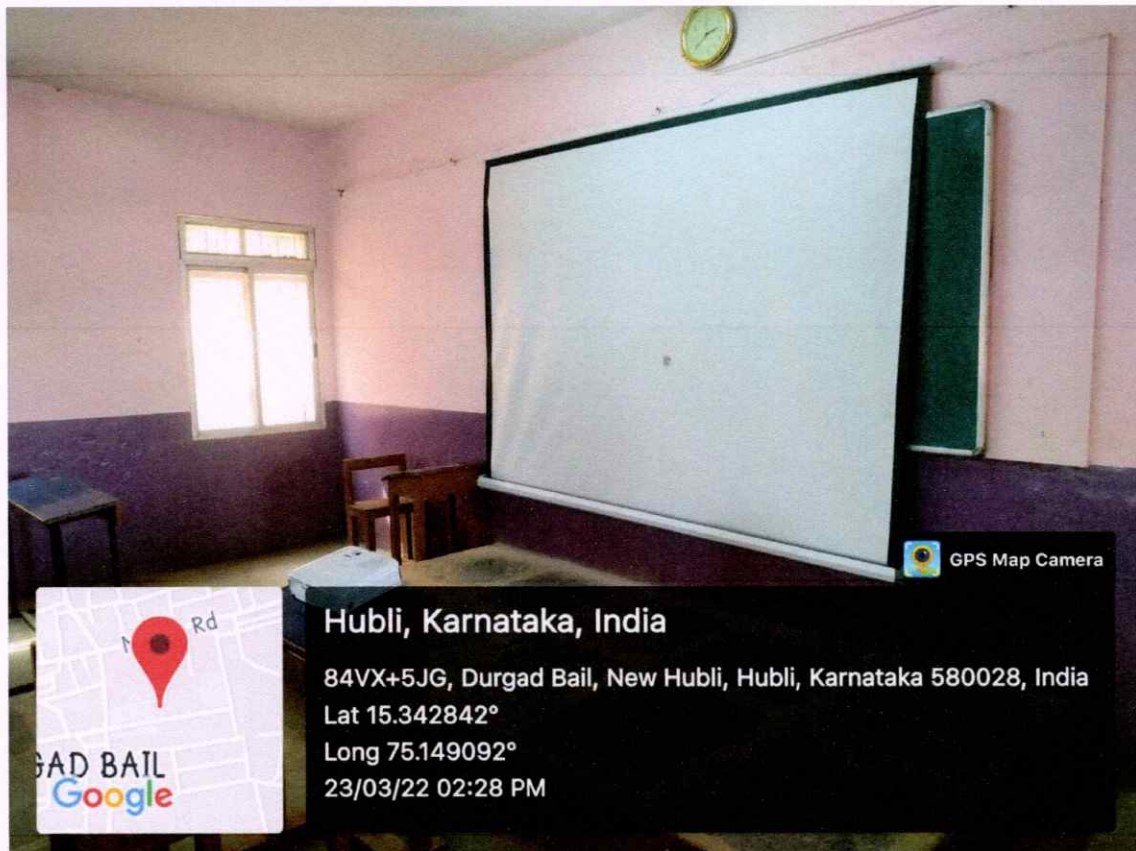


CLASS ROOM NUMBER – 16



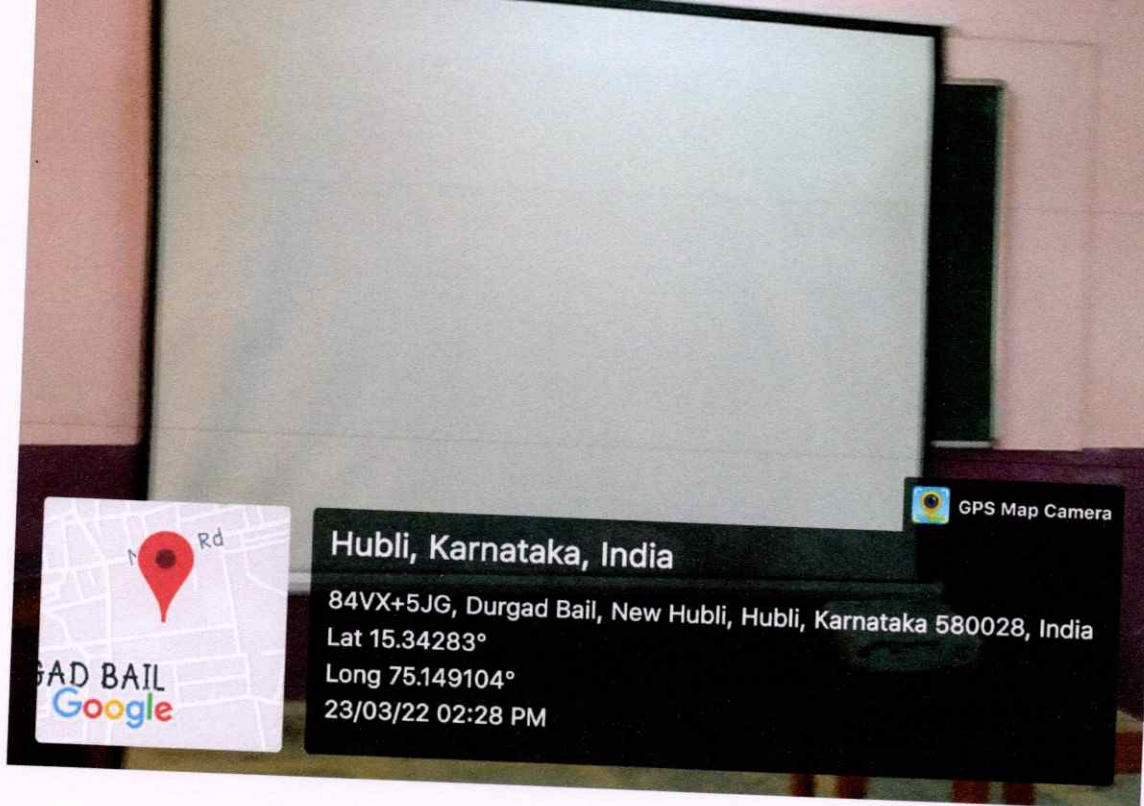


CLASS ROOM NUMBER – 17

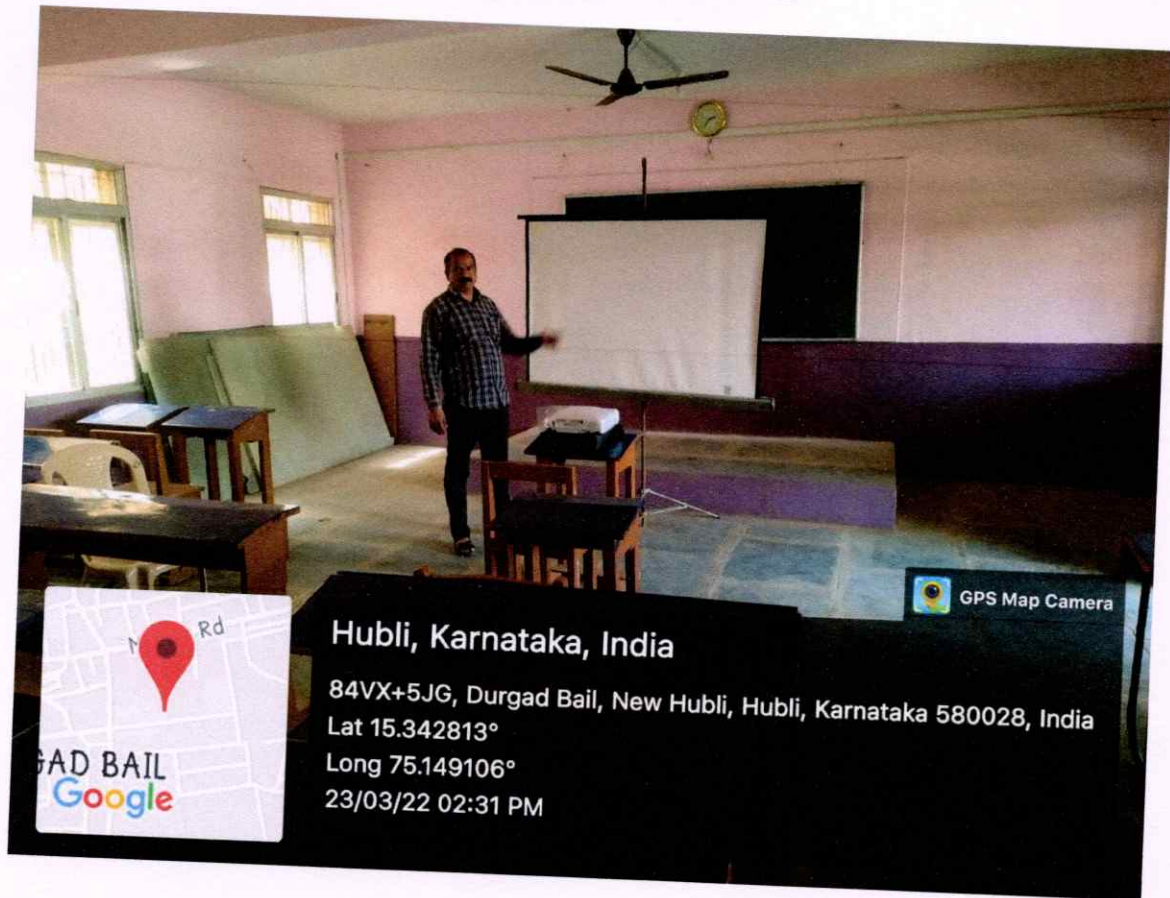


CLASS ROOM NUMBER – 18





CLASS ROOM NUMBER – 19

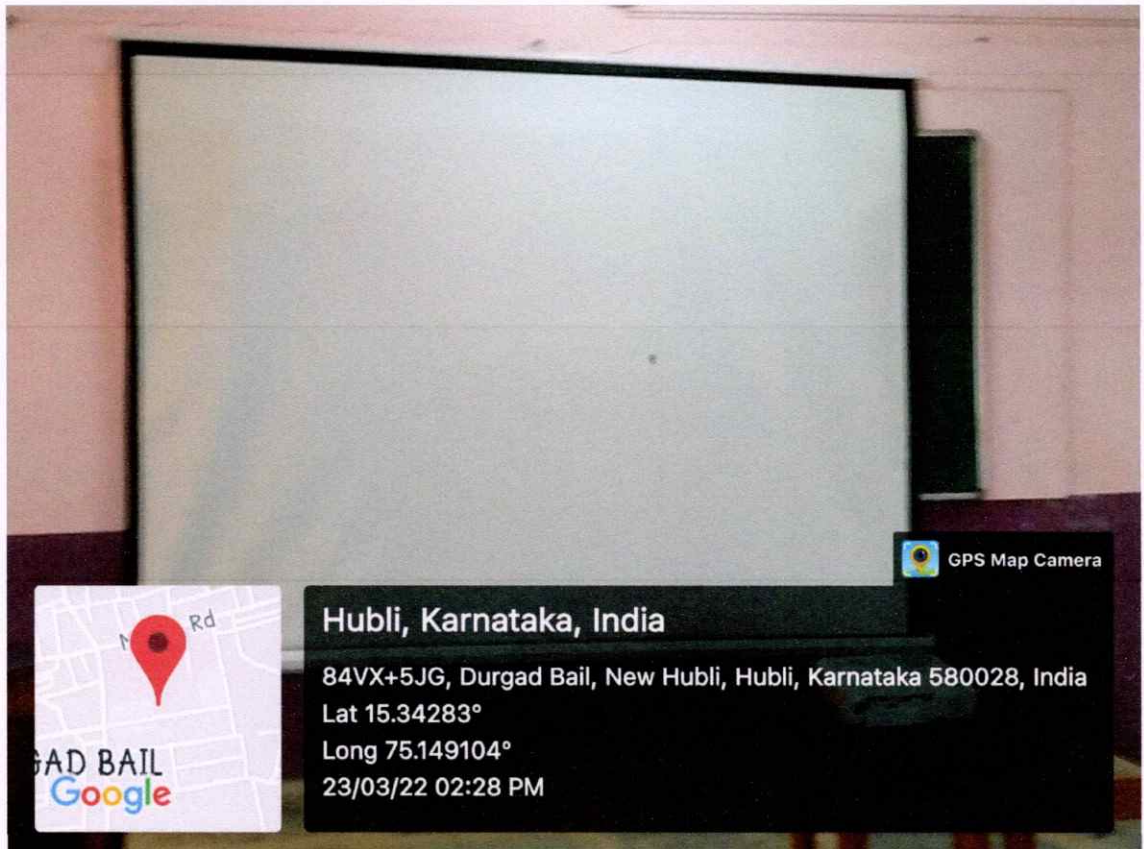


CLASS ROOM NUMBER – 20



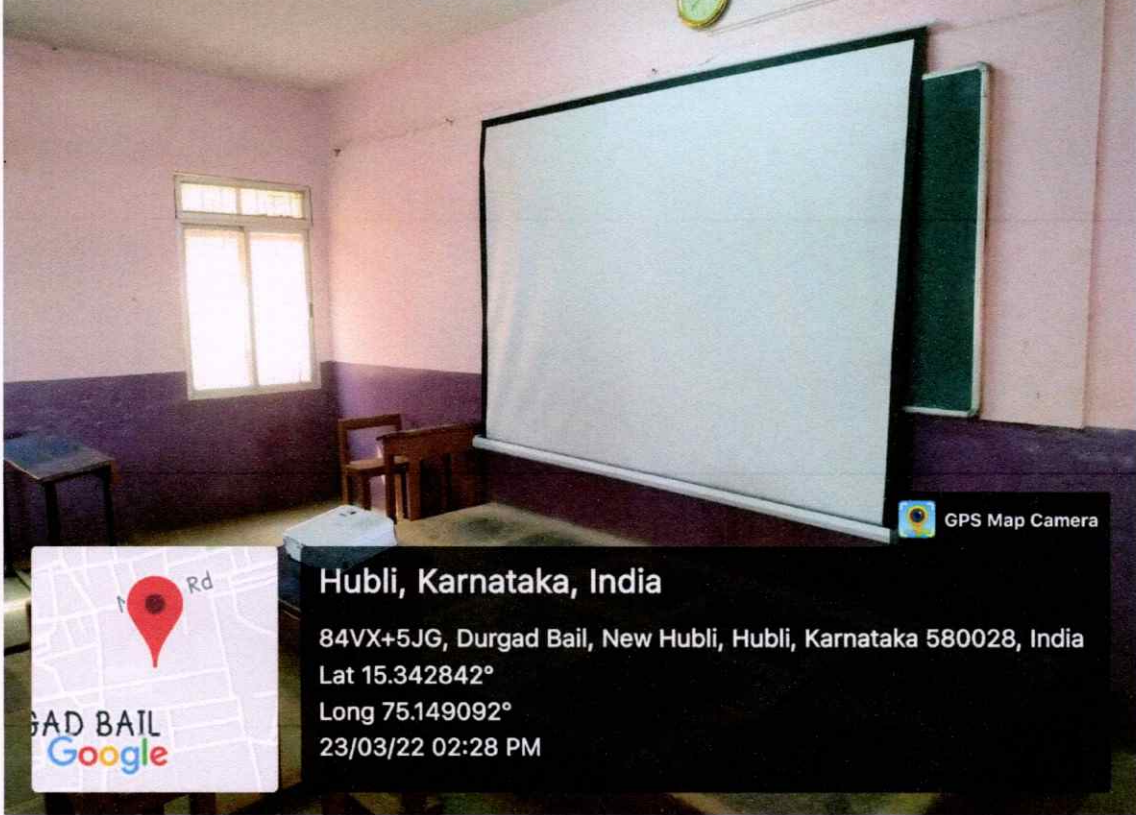


CLASS ROOM NUMBER – 21



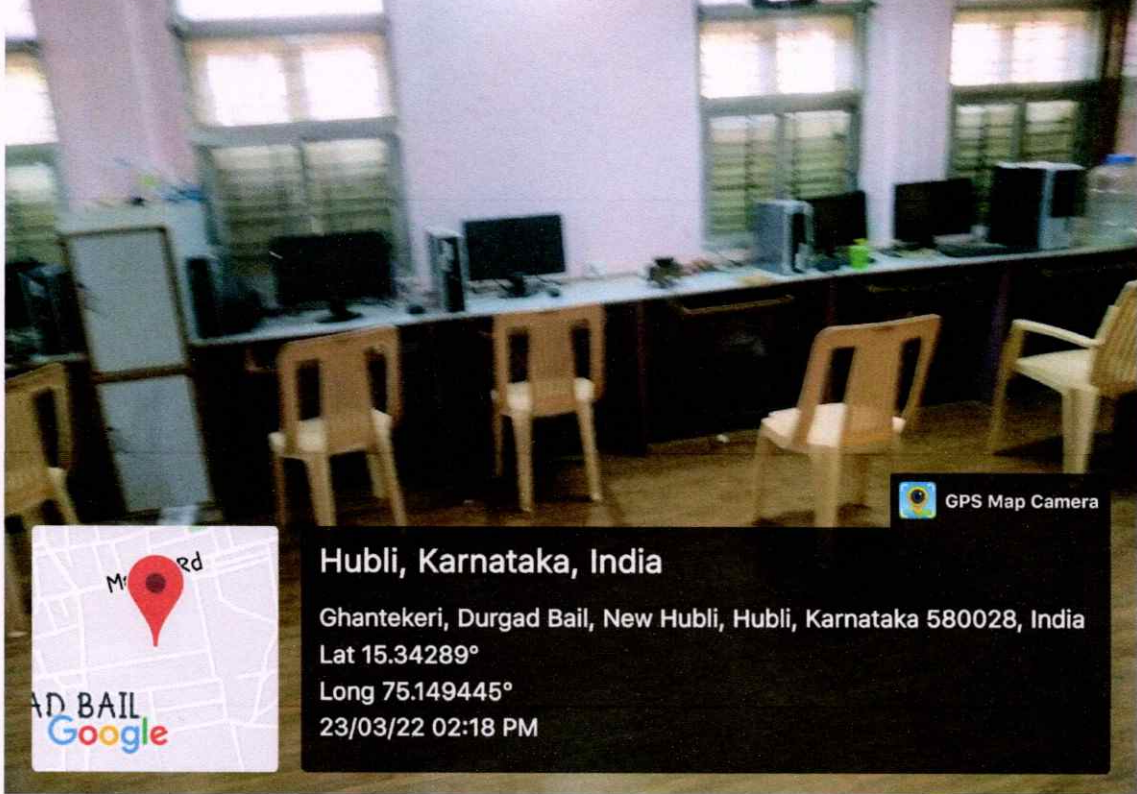
CLASS ROOM NUMBER – 22





**CLASS ROOM NUMBER – 23**





Hubli, Karnataka, India

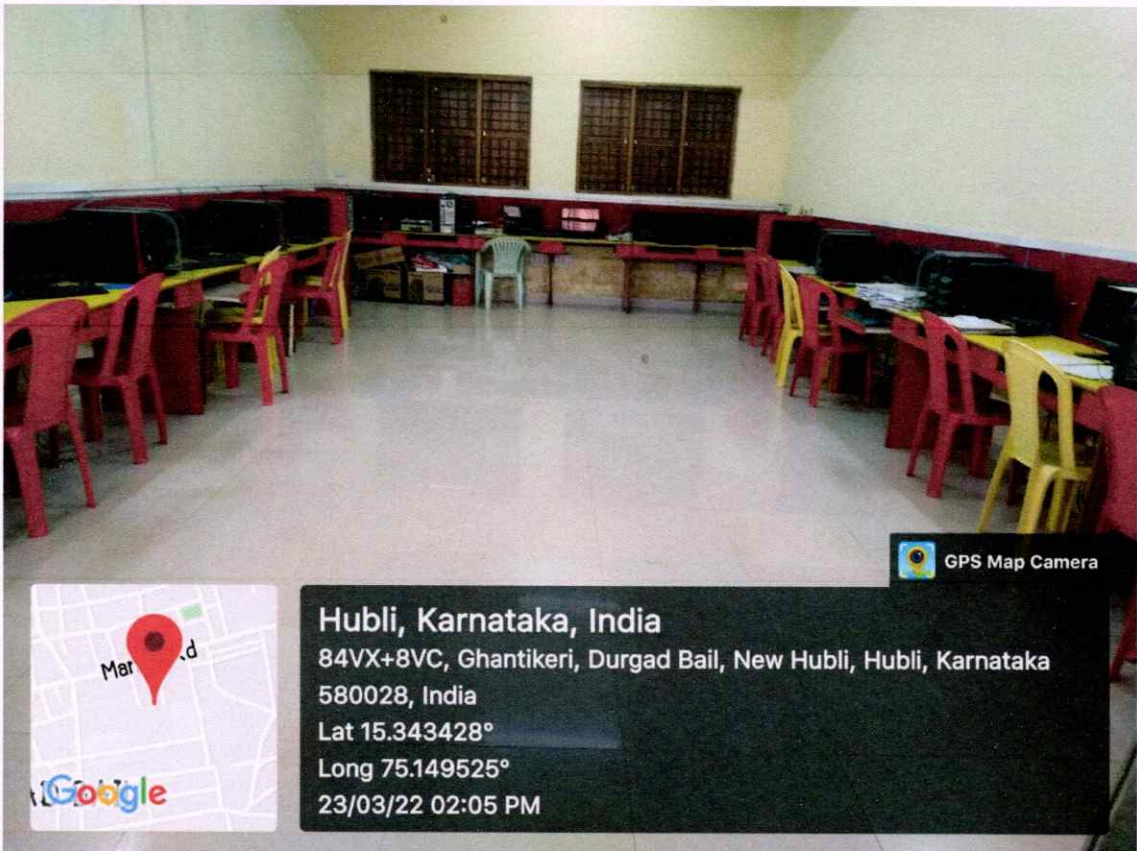
Ghantekeri, Durgad Bail, New Hubli, Hubli, Karnataka 580028, India

Lat 15.34289°

Long 75.149445°

23/03/22 02:18 PM

COMPUTER LAB - 1



Hubli, Karnataka, India

84VX+8VC, Ghantikeri, Durgad Bail, New Hubli, Hubli, Karnataka

580028, India

Lat 15.343428°

Long 75.149525°

23/03/22 02:05 PM

COMPUTER LAB - 2






**Hubli, Karnataka, India**

84VX+5WG, Durgad Bail, New Hubli, Hubli, Karnataka 580028,  
India

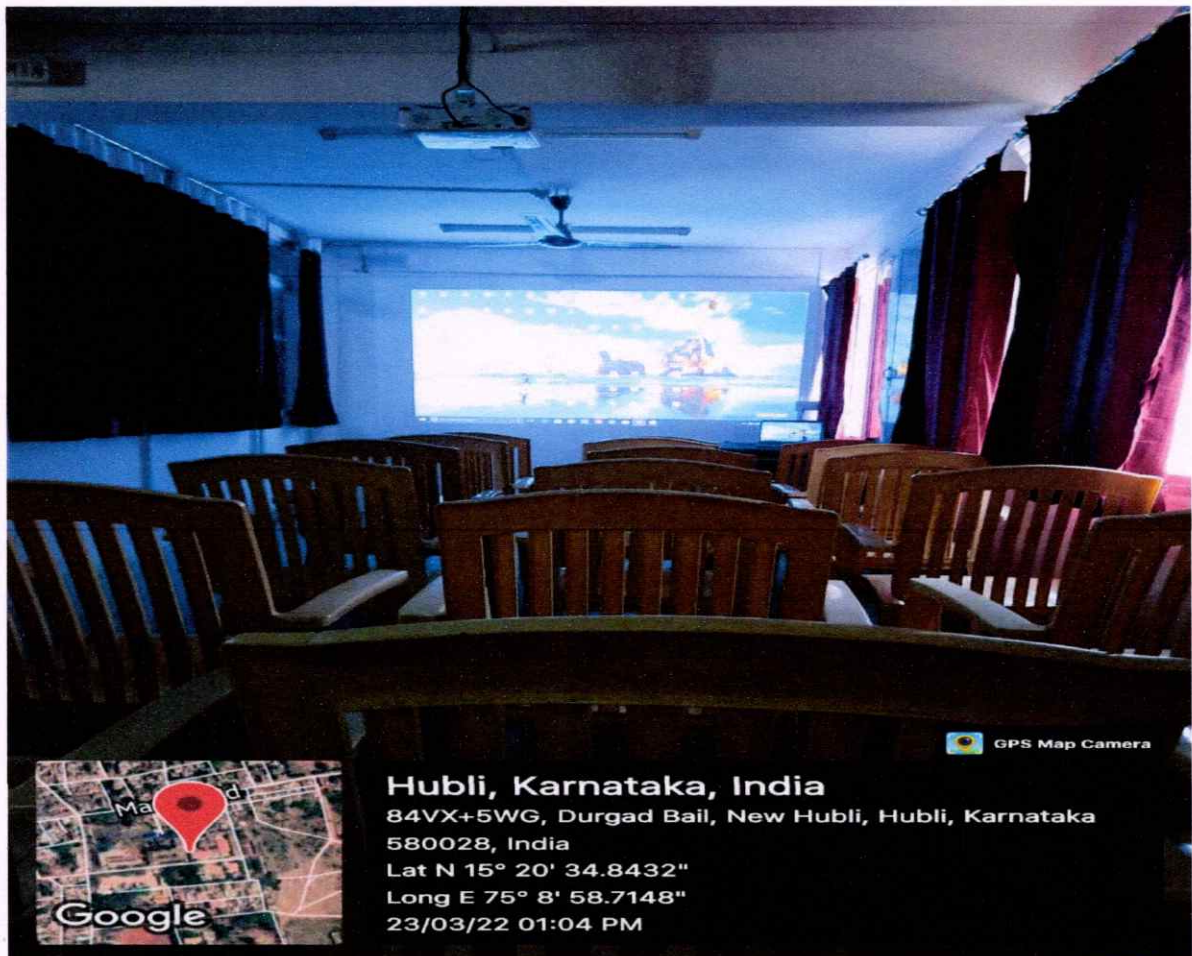
Lat 15.343012°

Long 75.149639°

23/03/22 12:32 PM



**ICT FACILITIES IN THE DEPARTMENT OF LIBRARY & INFORMATION CENTRE**



**Hubli, Karnataka, India**

84VX+5WG, Durgad Bail, New Hubli, Hubli, Karnataka  
580028, India

Lat N 15° 20' 34.8432"

Long E 75° 8' 58.7148"

23/03/22 01:04 PM







GPS Map Camera



Hubli, Karnataka, India


84VX+5JG, Durgad Bail, New Hubli, Hubli, Karnataka 580028, India

Lat 15.342887°

Long 75.149186°

23/03/22 02:47 PM

### SEMINAR HALL



GPS Map Camera



Hubli, Karnataka, India

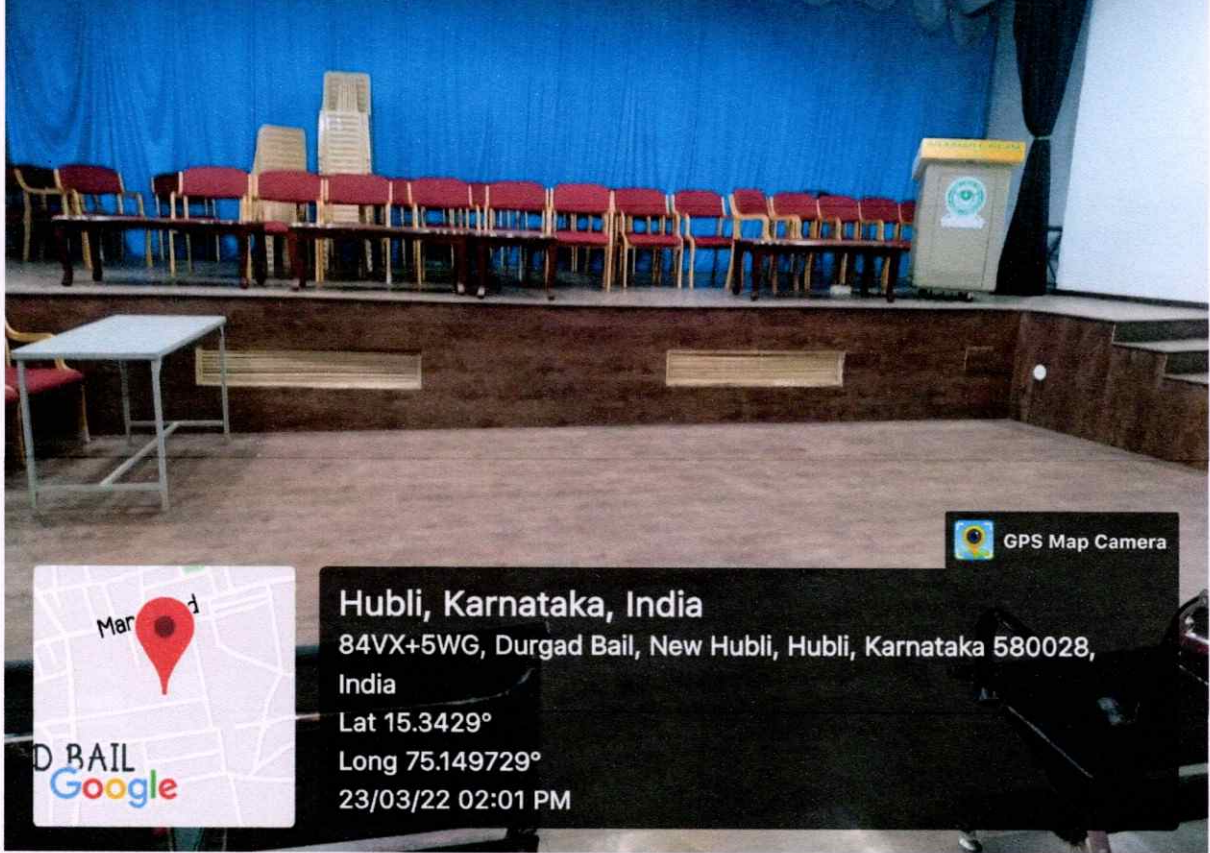
84VX+5JG, Durgad Bail, New Hubli, Hubli, Karnataka 580028, India

Lat 15.342927°

Long 75.149158°

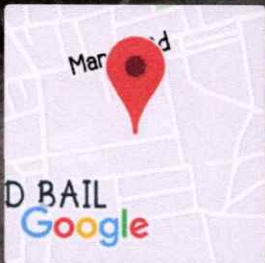
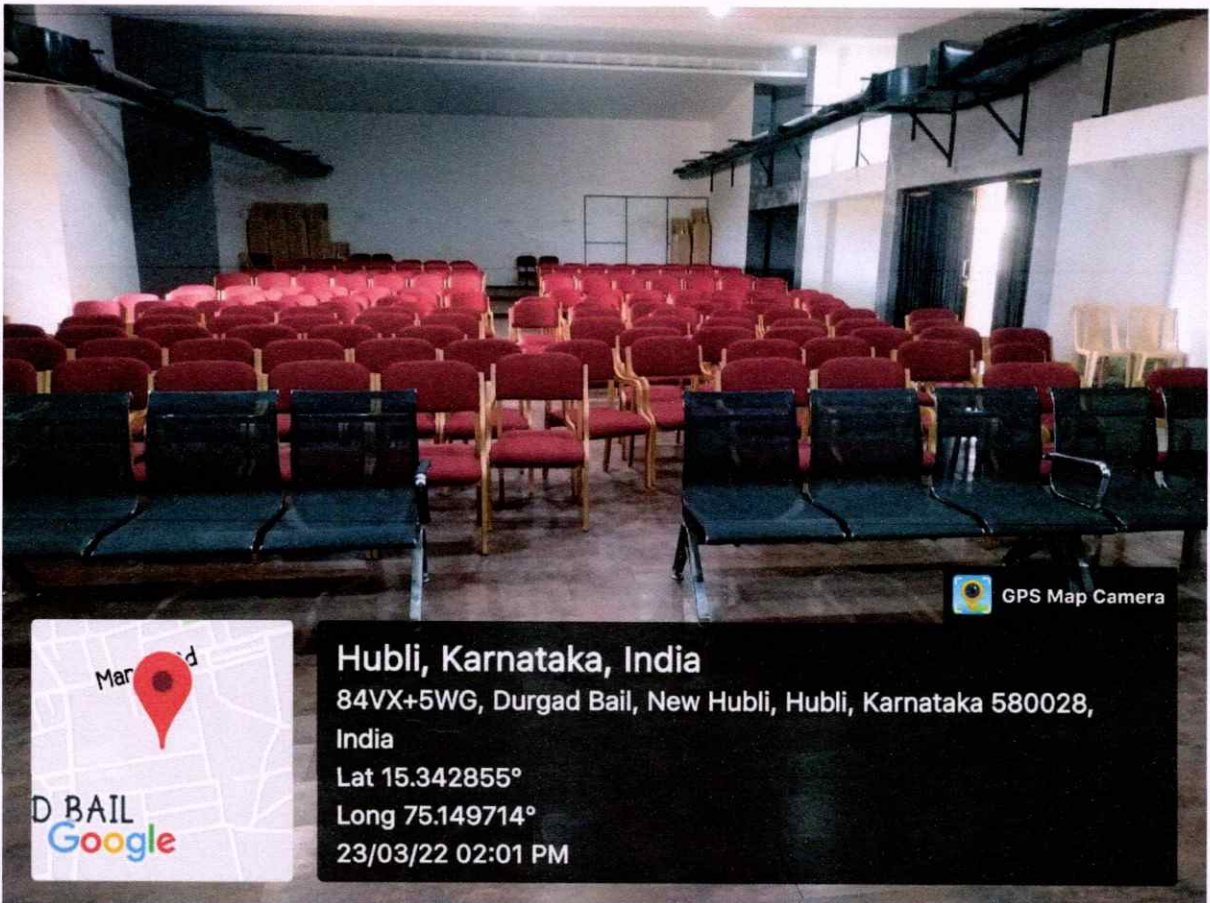
23/03/22 02:48 PM





**Hubli, Karnataka, India**  
84VX+5WG, Durgad Bail, New Hubli, Hubli, Karnataka 580028,  
India  
Lat 15.3429°  
Long 75.149729°  
23/03/22 02:01 PM

### AUDITORIUM/SABABHAVAN



**Hubli, Karnataka, India**  
84VX+5WG, Durgad Bail, New Hubli, Hubli, Karnataka 580028,  
India  
Lat 15.342855°  
Long 75.149714°  
23/03/22 02:01 PM

